

Assabet River National Wildlife Refuge  
680 Hudson Road  
Sudbury, MA 01776  
978/562 3527  
978/562 3627 fax  
[http://www.fws.gov/refuge/assabet\\_river](http://www.fws.gov/refuge/assabet_river)

Federal Relay Service  
for the deaf and hard-of-hearing  
1 800/877 8339

U.S. Fish & Wildlife Service  
<http://www.fws.gov>

For Refuge Information  
1 800/344 WILD

July 2015




U.S. Fish & Wildlife Service

# Assabet River

## *National Wildlife Refuge*

### *Trail and Recreation Guide*



## Welcome!



This blue goose, designed by J.N. "Ding" Darling, has become the symbol of the National Wildlife Refuge System


Located along a portion of the Assabet River, Assabet River National Wildlife Refuge (NWR) is one of more than 562 refuges in the National Wildlife Refuge System. The refuge is approximately 20 miles west of Boston in portions of the towns of Hudson, Maynard, Stow and Sudbury. It consists of several separate pieces of land: a 1,900-acre northern section, a 300-acre southern section, and 91 acres scattered along the Assabet River in Stow. The main entrance to the refuge and the refuge visitor center is at 680 Hudson Road in Sudbury. The visitor center is open Friday-Sunday 10:00 am to 4:00 pm.

The refuge has a large wetland complex, several smaller wetlands and vernal pools, and large forested areas which are important feeding and breeding areas for migratory birds and other wildlife. It also has 15 miles of trails open to the public for the enjoyment of nature as well as a visitor center located on Winterberry Way with interactive exhibits for the whole family.

There is a porous pavement path from the main entrance on Hudson Road to Puffer Pond, running parallel to Winterberry Way. Bicycles are allowed on the path. The refuge used porous asphalt on the path in order to allow rainwater to flow right through the path instead of running off onto adjacent surfaces. The reduction in stormwater runoff along this mile-long path is one of the new "green" actions we have taken to reduce our ecological footprint on the refuge.

Assabet River NWR is one of eight refuges within the Eastern Massachusetts NWR Complex,

*Red-winged blackbird*



which is headquartered out of Great Meadows NWR and located at 73 Weir Hill Road in Sudbury.

For more information about Assabet River NWR go on-line to [http://www.fws.gov/refuge/assabet\\_river](http://www.fws.gov/refuge/assabet_river), or visit the Friends of Assabet River NWR at [www.farnwr.org](http://www.farnwr.org).

The refuge is open from sunrise to sunset. Wildlife-dependent recreation opportunities, including wildlife observation, photography, interpretation, and environmental education, are permitted on designated trails shown on this map. Fishing and hunting are allowed subject to refuge regulations, State and Federal laws and permit restrictions. The most active hunt period is during the shotgun deer season late November and/or into December. Most other times, hunt pressure is generally light. There is no hunting on Sundays. Please refer to the kiosk or the refuge website for more information about hunt seasons. Fishing is allowed at Puffer Pond at designated fishing sites. It is catch and release with a state fishing license and no live bait is allowed.













Refuge lands are closed to horses and motorized vehicles. Dogs are not allowed (except for certified Service animals). There are no picnic areas or campsites on the refuge. **Bicycles are allowed on WAYS and ROADS ONLY, not any of the trails.**

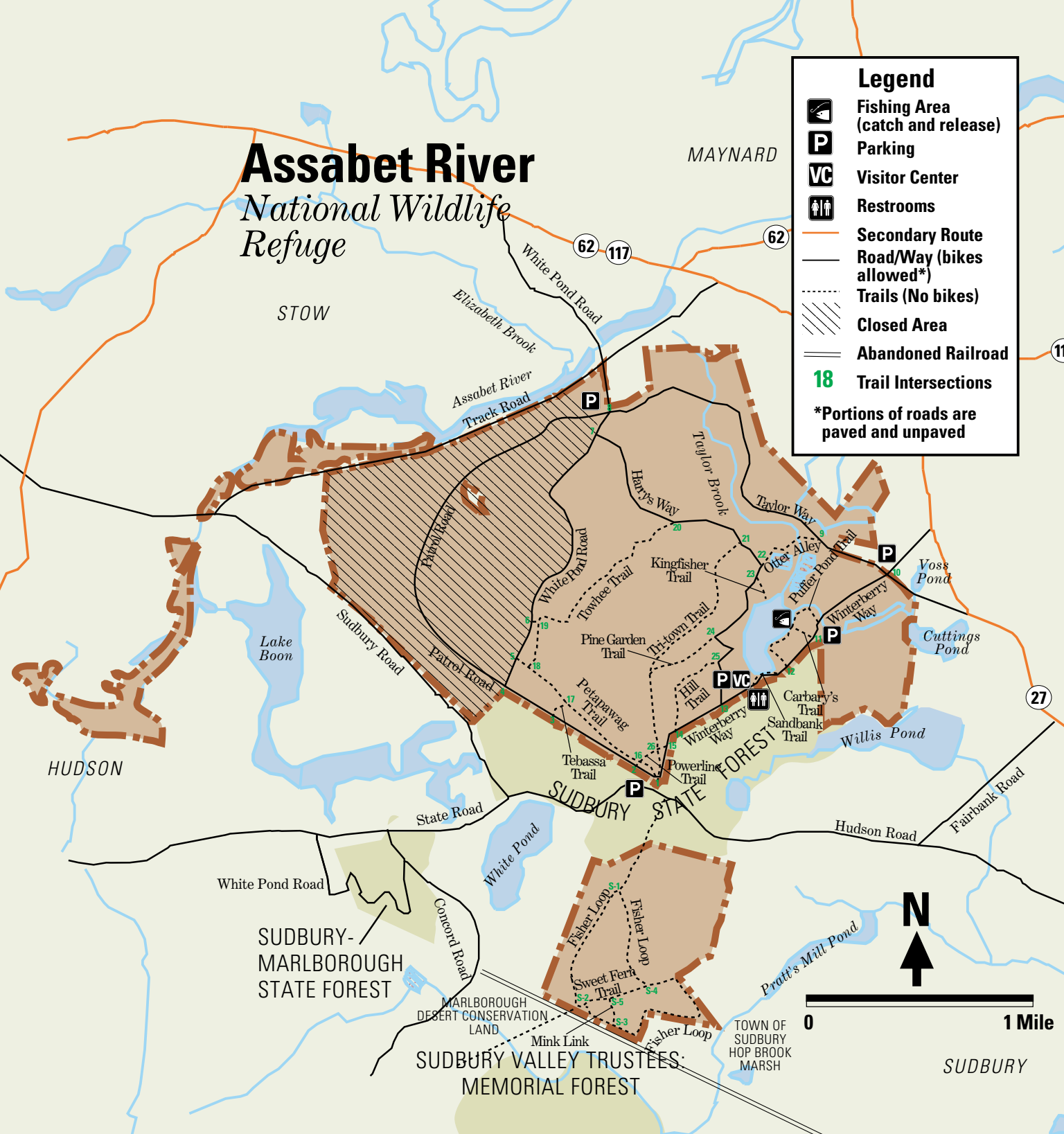
Parking is available off Hudson Road in Sudbury, White Pond Road in Stow, and Old Marlborough Road in Maynard. Please be aware that vehicles operated by U.S. Fish and Wildlife Service staff, volunteers and contractors, may be operating on refuge roads and trails.

# Assabet River National Wildlife Refuge

**Legend**

-  Fishing Area (catch and release)
-  Parking
-  Visitor Center
-  Restrooms
-  Secondary Route
-  Road/Way (bikes allowed\*)
-  Trails (No bikes)
-  Closed Area
-  Abandoned Railroad
-  Trail Intersections

\*Portions of roads are paved and unpaved



STOW

MAYNARD

HUDSON

SUDBURY-MARLBOROUGH STATE FOREST

MARLBOROUGH DESERT CONSERVATION LAND  
 SUDBURY VALLEY TRUSTEES' MEMORIAL FOREST

TOWN OF SUDBURY HOP BROOK MARSH

SUDBURY



*Pine warbler*

We are a "Leave No Trace" pack it in, pack it out refuge. Please help us keep the refuge clean by bringing home your trash.

A total of 15 miles of trails and roads are open for wildlife-dependent public use at the refuge. To help you plan this and future visits to the refuge, please consider the

following trail lengths:

North Section

Carbary's Trail	0.1 miles
Harry's Way	1.8 miles
Hill Trail	0.4 miles
Kingfisher Trail	0.1 miles
Otter Alley	0.3 miles
Patrol Road	0.8 miles
Petapawag Trail	0.9 miles
Pine Garden Trail	0.3 miles
Powerline Trail	0.2 miles
Puffer Pond Trail	0.4 miles
Sandbank Trail	0.1 miles
Taylor Way	1.8 miles
Tebassa Trail	0.1 miles
Towhee Trail	1.0 miles
Tri-Town Trail	1.2 miles
White Pond Rd	1.5 miles
Winterberry Way	1.5 miles

South Section

Fisher Loop	2.3 miles
Mink Link	0.1 miles
Sweet Fern Trail	0.3 miles

**To enjoy the scenery some suggested walks are:**

From Hudson Road entrance: enter onto Petapawag Trail and follow to Towhee Trail. Take a right onto Towhee Trail, follow to the end and turn right onto Harry's Way. Follow a short distance and turn right onto Tri-Town Trail and follow back to parking area. This is approximately 3.5 miles.


From White Pond Road entrance: Start on White Pond Road and take a left onto Harry's Way. Follow Harry's Way for approximately 1.5 miles and then turn right onto Pine Garden Trail. Pine Garden Trail will merge into Tri-Town Trail. Follow for a ways and turn right onto Powerline Trail. Shortly, turn right onto Petapawag Trail and follow to the end until it joins White Pond Road. Turn right onto White Pond Road and follow back to parking area. This walk is approximately 4.3 miles.



*White-tailed fawn*

The large wetland complex and the contiguous forested areas found here today are important feeding and breeding areas for migratory birds. We ask that you help conserve this unique natural habitat and minimize disturbance to wildlife by staying on designated trails.

**Have a safe and enjoyable visit to the refuge!**



*Monarch butterfly*

*Eastern cottontail*

